














Hinckley Township ZONING MAP

August 2013

-  Interstate Highway
-  State Route
-  Roads
-  Parcels
-  R-1 Residential
-  R-2 Residential
-  B-1 General Business
-  B-2 Hinckley Town Center
-  I-1 Office/Light Industrial
-  I-2 Light Manufacturing/Industrial



1 inch = 2,650 feet



The data used to prepare this map may change frequently and may not represent the most current information available. To verify the accuracy of this map, please contact the Hinckley Township Zoning office at 330-278-4181.

The road centerline, railroad centerline, and parcel boundary data is maintained by the Medina County Highway Engineers Office.

The Hinckley Township zoning district data is maintained by the Medina County Department of Planning Services in cooperation with the Hinckley Township Trustees and the Zoning office.



Prepared by:
**Department of
Planning Services**

124 W. Washington St., Suite B-4 Medina, OH 44256 (330) 722-9219 Fax: (330) 764-8456

Visit us on the web at <http://www.planning.co.medina.oh.us/>

